

T:\Projects\10000 Series\Project Numbers\10333178 Newgate Lane, Fareham\Tech\Acad\Transport\Drawings\Working Drawings\GA1\100 Series\ITB10353-GA-103A.dwg

REPRODUCED FROM THE ORDNANCE SURVEY MAP WITH THE PERMISSION OF THE CONTROLLER OF HER MAJESTY'S STATIONERY OFFICE. LICENCE No. 100044286. © CROWN COPYRIGHT RESERVED.

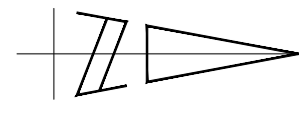
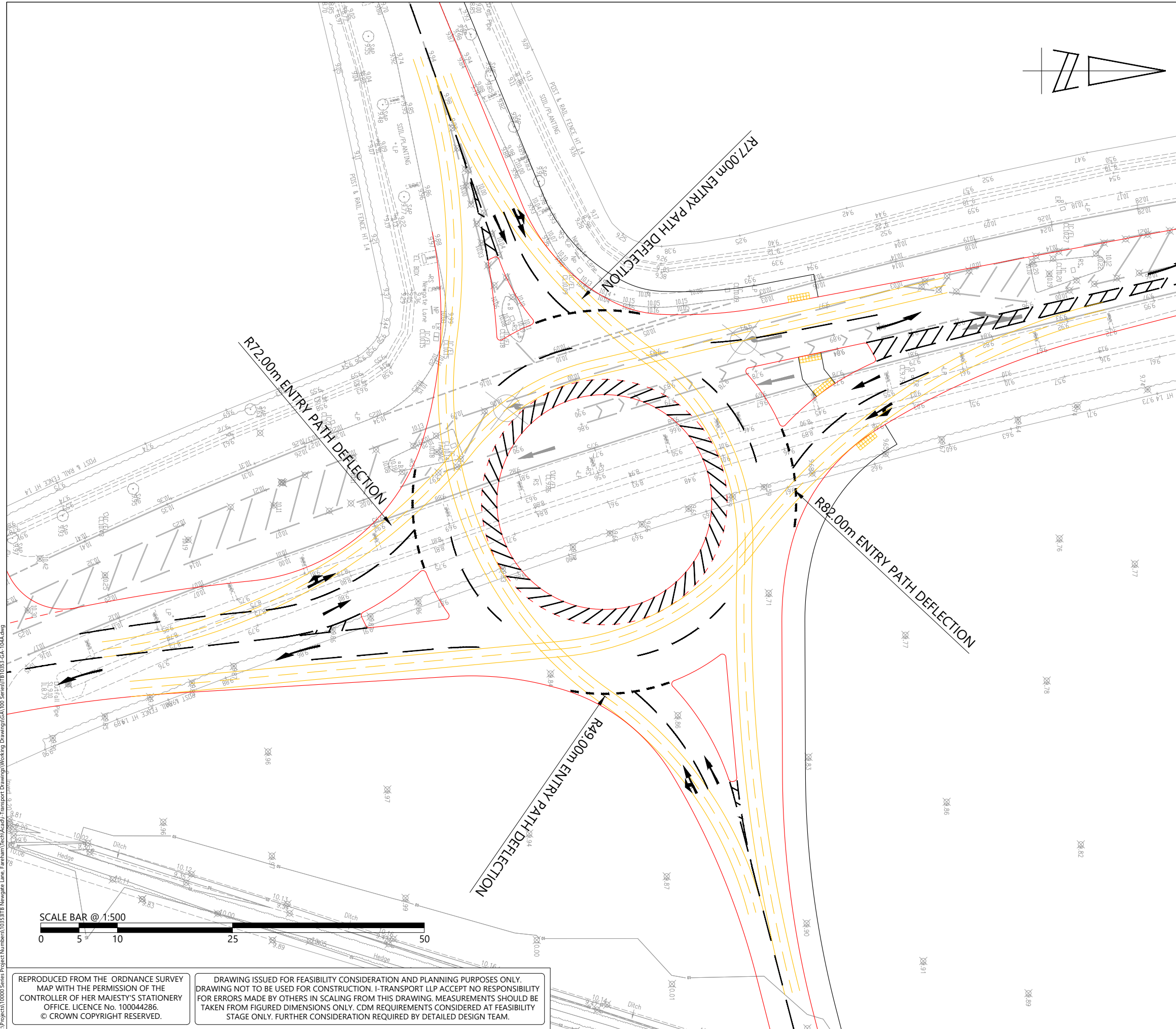
DRAWING ISSUED FOR FEASIBILITY CONSIDERATION AND PLANNING PURPOSES ONLY. DRAWING NOT TO BE USED FOR CONSTRUCTION. I-TRANSPORT LLP ACCEPT NO RESPONSIBILITY FOR ERRORS MADE BY OTHERS IN SCALING FROM THIS DRAWING. MEASUREMENTS SHOULD BE TAKEN FROM FIGURED DIMENSIONS ONLY. CDM REQUIREMENTS CONSIDERED AT FEASIBILITY STAGE ONLY. FURTHER CONSIDERATION REQUIRED BY DETAILED DESIGN TEAM.



The Square, Basing View,
Basingstoke, Hampshire, RG21 4EB
www.i-transport.co.uk

REV	DATE	BY	DESCRIPTION	CHK	APD	PROJECT:	CURT:
A	29.11.21	MC	ARRANGEMENTS REVISED TO TAKE ACCOUNT OF STAGE 1 ROAD SAFETY AUDIT	MC	TW	LAND EAST OF NEWGATE LANE EAST, FAREHAM	MILLER HOMES AND BARGATE HOMES
STATUS:			FOR INFORMATION				
TITLE:						PROPOSED PEDESTRIAN CONNECTION TO EXISTING BUS STOPS	

DRAWN:	CHECKED:	APPROVED:
MC	MC	TW
PROJECT No:	SCALE @ A3:	DATE:
ITB10353	AS SHOWN	25.10.21
DRAWING No:	REV:	
ITB10353-GA-103	A	



REV	DATE	BY	DESCRIPTION	CHK	APD
A	29.11.21	MC	ARRANGEMENTS REVISED TO TAKE ACCOUNT OF STAGE 1 RSA	MC	TW

STATUS: FOR INFORMATION



The Square, Basing View,
Basingstoke, Hampshire, RG21 4EB
Tel: 01256 637940
www.i-transport.co.uk

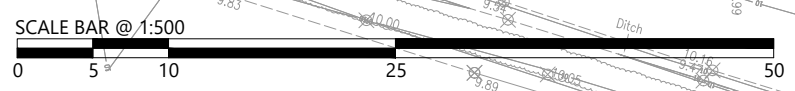
TITLE: PROPOSED ROUNDABOUT TO NEWGATE LANE EAST
ENTRY PATH DEFLECTION

PROJECT: LAND EAST OF NEWGATE LANE EAST, FAREHAM

CLIENT: MILLER HOMES AND BARGATE HOMES

DRAWN: MC	CHECKED: MC	APPROVED: TW
PROJECT No: ITB10353	SCALE @ A3: 1:500	DATE: 25.10.21

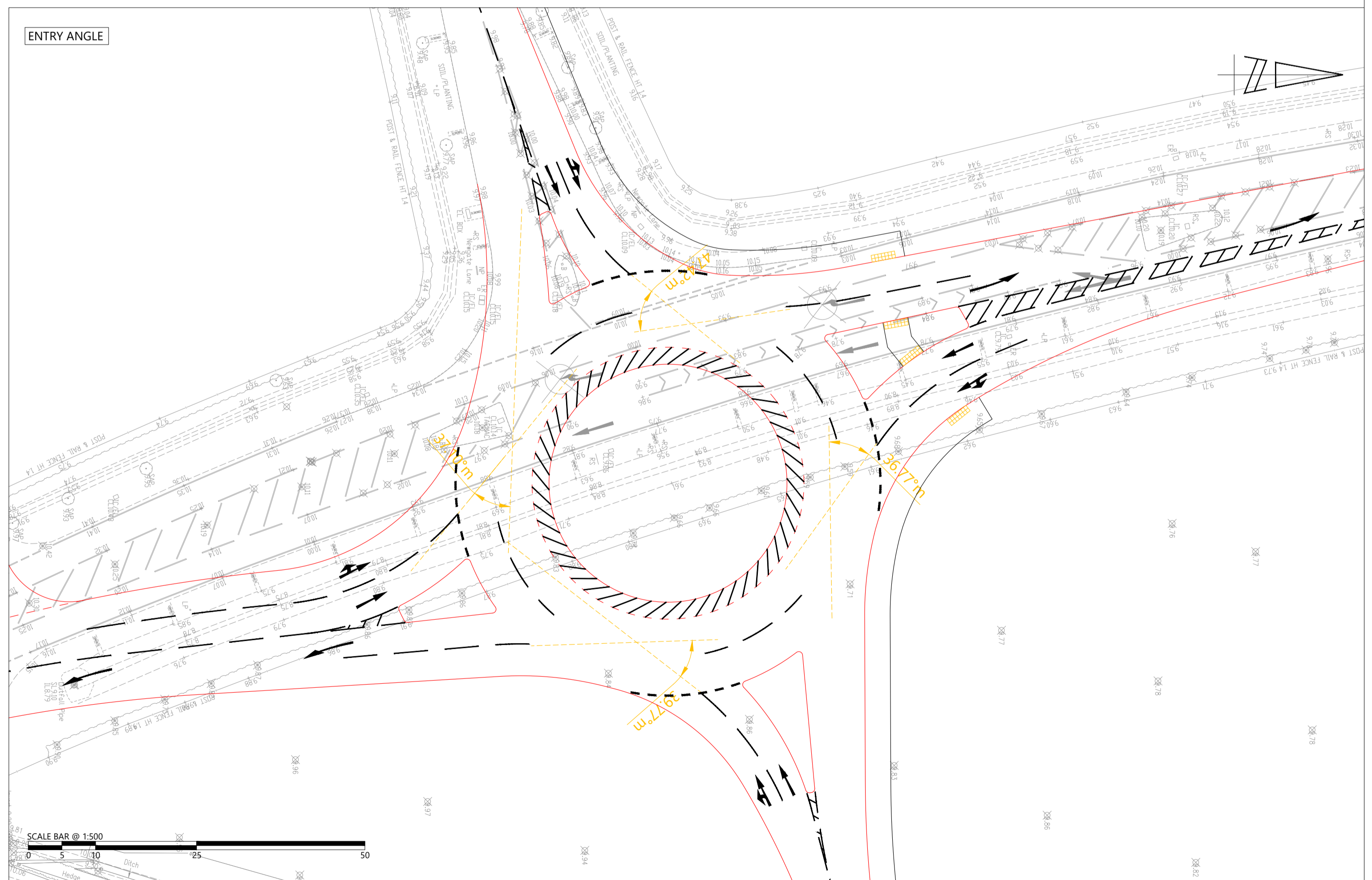
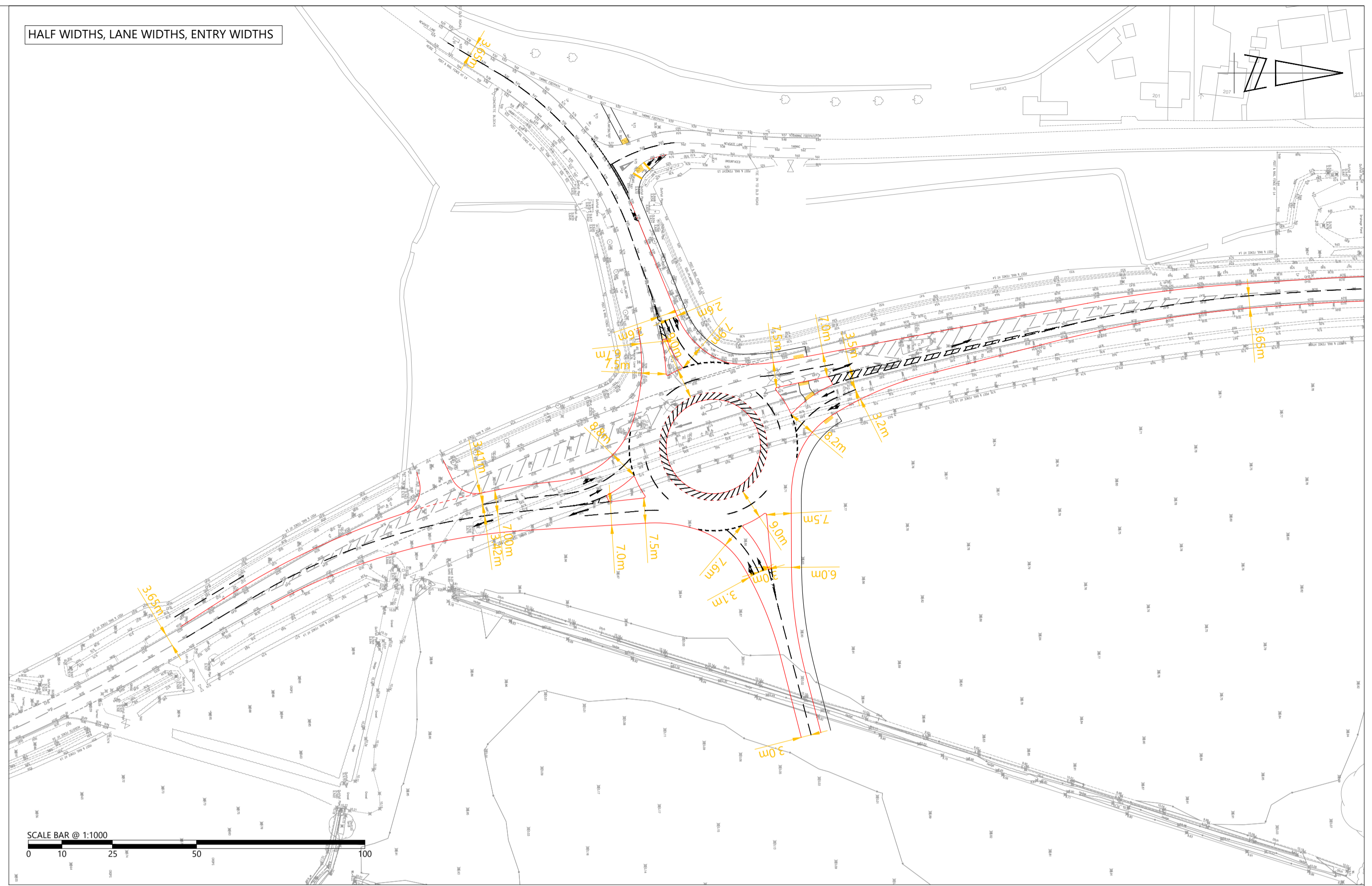
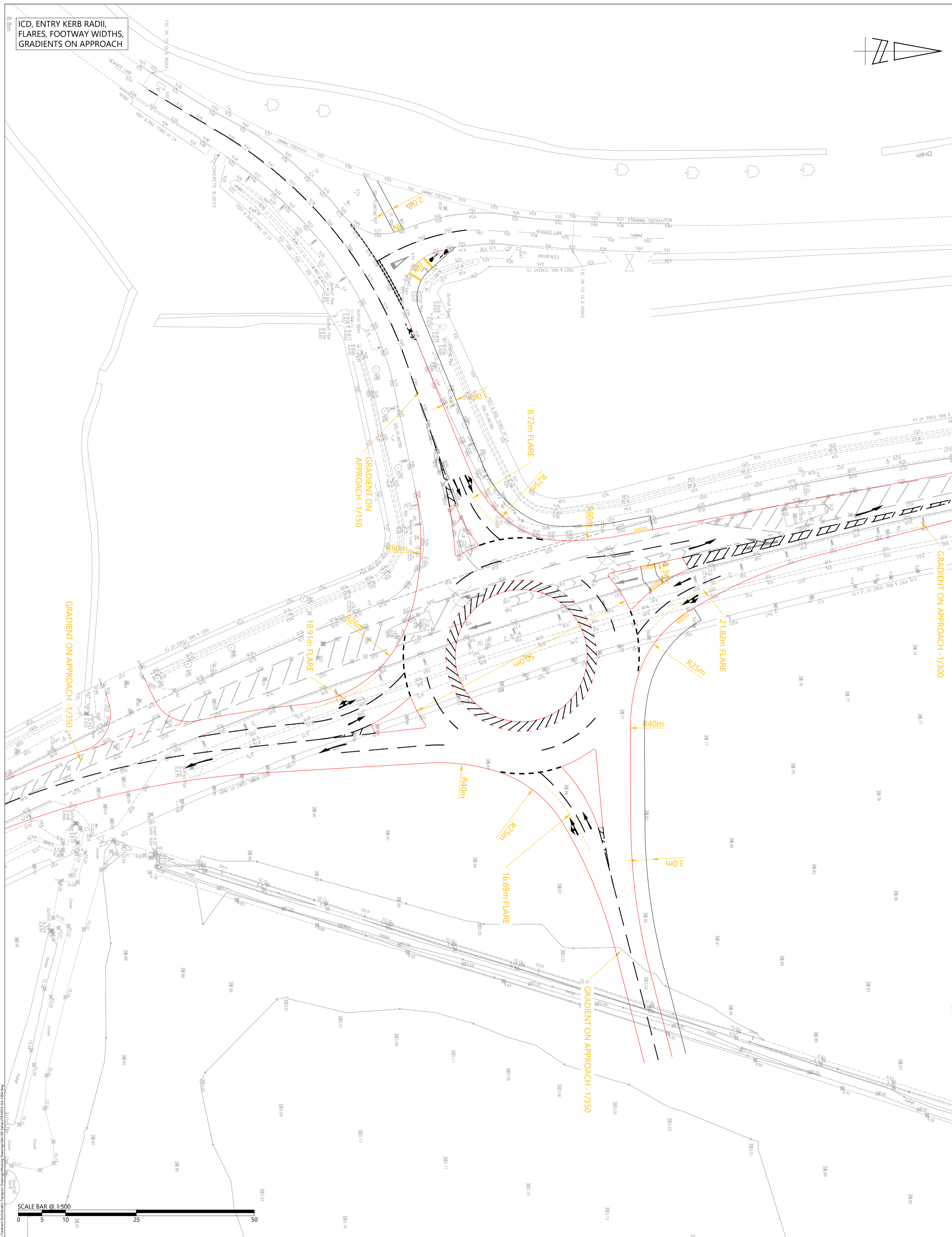
DRAWING No: ITB10353-GA-104
REV: A



T:\Projects\10000 Series\10353\B18 Newgate Lane, Fareham\Tech\Acad\i-Transport Drawings\Working Drawings\GA100 Series\ITB10353-GA-104A.dwg

REPRODUCED FROM THE ORDNANCE SURVEY MAP WITH THE PERMISSION OF THE CONTROLLER OF HER MAJESTY'S STATIONERY OFFICE. LICENCE No. 100044286. © CROWN COPYRIGHT RESERVED.

DRAWING ISSUED FOR FEASIBILITY CONSIDERATION AND PLANNING PURPOSES ONLY. DRAWING NOT TO BE USED FOR CONSTRUCTION. I-TRANSPORT LLP ACCEPT NO RESPONSIBILITY FOR ERRORS MADE BY OTHERS IN SCALING FROM THIS DRAWING. MEASUREMENTS SHOULD BE TAKEN FROM FIGURED DIMENSIONS ONLY. CDM REQUIREMENTS CONSIDERED AT FEASIBILITY STAGE ONLY. FURTHER CONSIDERATION REQUIRED BY DETAILED DESIGN TEAM.



The Square, Basing View,
Basingstoke, Hampshire, RG21 4EB
Tel: 01256 637940
www.i-transport.co.uk

REPRODUCED FROM THE ORDNANCE SURVEY
MAP WITH THE PERMISSION OF THE
CONTROLLER OF HER MAJESTY'S STATIONERY
OFFICE. LICENCE NO. 100044286.
© CROWN COPYRIGHT RESERVED.

DRAWING ISSUED FOR FEASIBILITY CONSIDERATION AND PLANNING PURPOSES ONLY.
DRAWING NOT TO BE USED FOR CONSTRUCTION. i-TRANSPORT LIP ACCEPTS NO RESPONSIBILITY
FOR ERRORS MADE BY OTHERS IN SCAILING FROM THIS DRAWING. MEASUREMENTS SHOULD BE
TAKEN FROM FIGURED DIMENSIONS ONLY. COM REQUIREMENTS CONSIDERED AT FEASIBILITY
STAGE ONLY. FURTHER CONSIDERATION REQUIRED BY DETAILED DESIGN TEAM.

<table border="1"> <tr> <td>REV</td> <td>DATE</td> <td>BY</td> <td>DESCRIPTION</td> <td>CHK</td> <td>APP</td> <td>PROJECT</td> </tr> <tr> <td>A</td> <td>29.11.21</td> <td>MC</td> <td>ARRANGEMENTS REVISED TO TAKE ACCOUNT OF STAGE 1 ROAD SAFETY AUDIT</td> <td>MC</td> <td>TW</td> <td></td> </tr> <tr> <td colspan="7">STATUS</td> </tr> <tr> <td colspan="7">FOR INFORMATION</td> </tr> </table>			REV	DATE	BY	DESCRIPTION	CHK	APP	PROJECT	A	29.11.21	MC	ARRANGEMENTS REVISED TO TAKE ACCOUNT OF STAGE 1 ROAD SAFETY AUDIT	MC	TW		STATUS							FOR INFORMATION							<table border="1"> <tr> <td>TITLE</td> <td>PROPOSED ROUNDABOUT TO NEWGATE LANE EAST PROPOSED GEOMETRY</td> </tr> <tr> <td>CLIENT</td> <td>LAND EAST OF NEWGATE LANE EAST, FAREHAM MILLER HOMES AND BARGATE HOMES</td> </tr> </table>		TITLE	PROPOSED ROUNDABOUT TO NEWGATE LANE EAST PROPOSED GEOMETRY	CLIENT	LAND EAST OF NEWGATE LANE EAST, FAREHAM MILLER HOMES AND BARGATE HOMES	<table border="1"> <tr> <td>DRAWN</td> <td>MC</td> <td>CHECKED</td> <td>MC</td> <td>APPROVED</td> <td>TW</td> </tr> <tr> <td>PROJECT No:</td> <td>ITB10353</td> <td>SCALE @ A1:</td> <td>AS SHOWN</td> <td>DATE:</td> <td>25.10.21</td> </tr> <tr> <td>DRAWING No:</td> <td colspan="3">ITB10353-GA-105</td> <td>REV:</td> <td>A</td> </tr> </table>	DRAWN	MC	CHECKED	MC	APPROVED	TW	PROJECT No:	ITB10353	SCALE @ A1:	AS SHOWN	DATE:	25.10.21	DRAWING No:	ITB10353-GA-105			REV:	A
REV	DATE	BY	DESCRIPTION	CHK	APP	PROJECT																																																	
A	29.11.21	MC	ARRANGEMENTS REVISED TO TAKE ACCOUNT OF STAGE 1 ROAD SAFETY AUDIT	MC	TW																																																		
STATUS																																																							
FOR INFORMATION																																																							
TITLE	PROPOSED ROUNDABOUT TO NEWGATE LANE EAST PROPOSED GEOMETRY																																																						
CLIENT	LAND EAST OF NEWGATE LANE EAST, FAREHAM MILLER HOMES AND BARGATE HOMES																																																						
DRAWN	MC	CHECKED	MC	APPROVED	TW																																																		
PROJECT No:	ITB10353	SCALE @ A1:	AS SHOWN	DATE:	25.10.21																																																		
DRAWING No:	ITB10353-GA-105			REV:	A																																																		